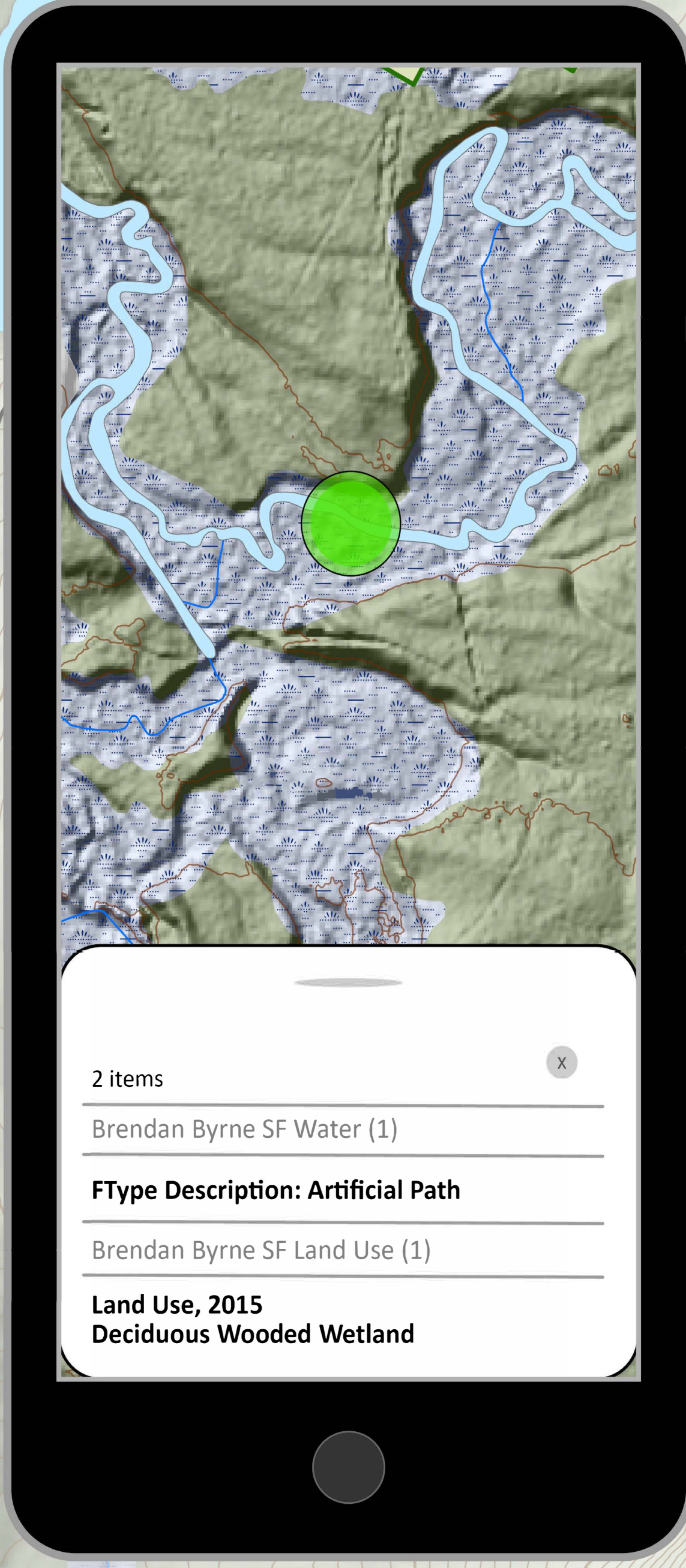


Assunpink WMA



Brendan Byrne State Forest

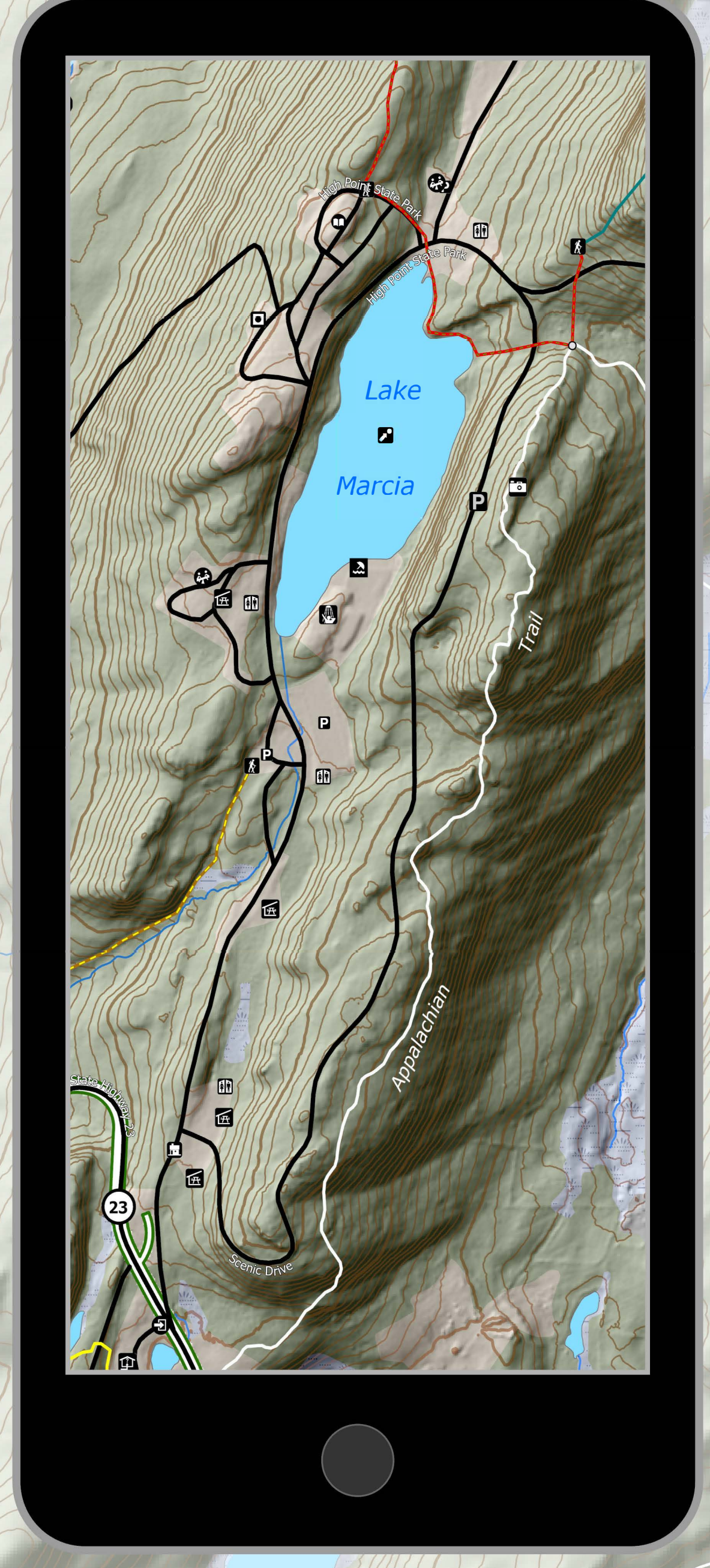
2 items X

Brendan Byrne SF Water (1)

FType Description: Artificial Path

Brendan Byrne SF Land Use (1)

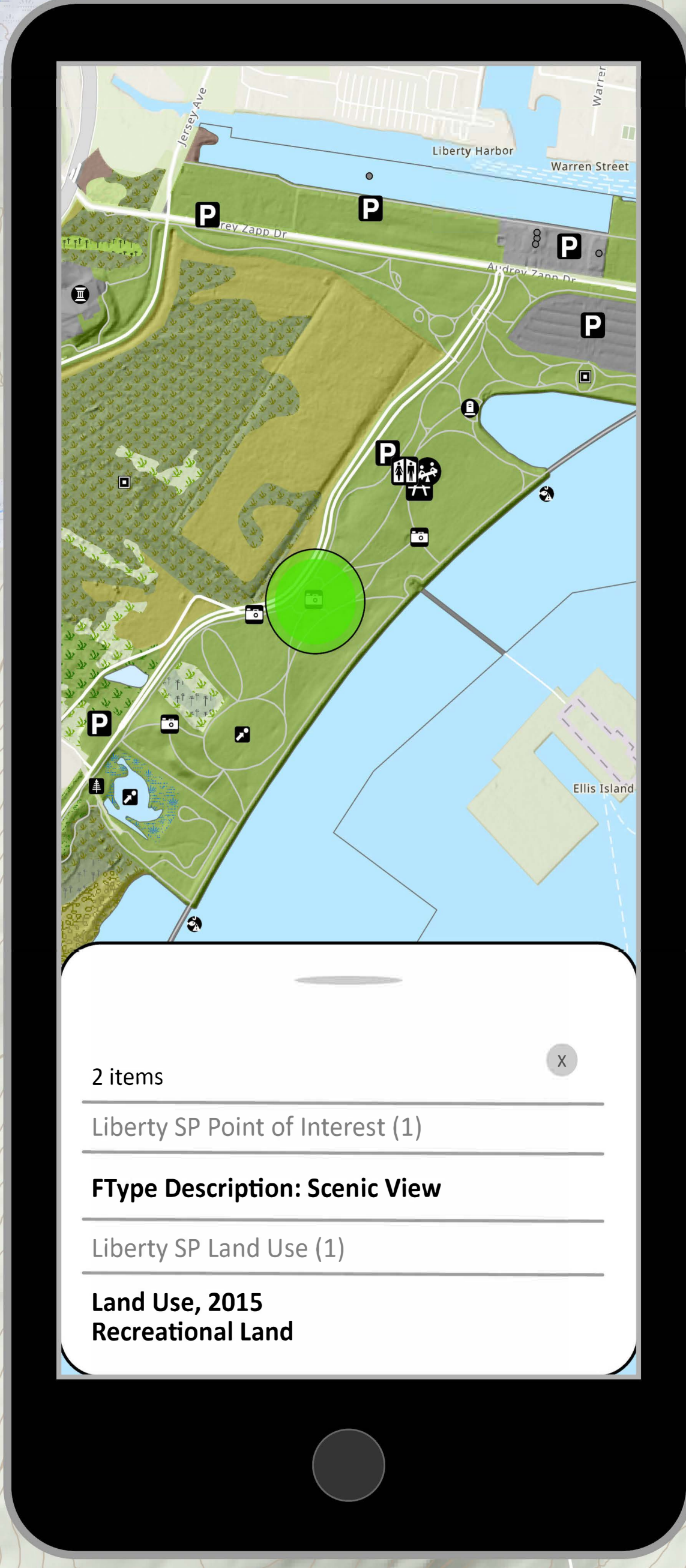
Land Use, 2015
Deciduous Wooded Wetland



High Point State Park



Island Beach State Park



Liberty State Park

2 items X

Liberty SP Point of Interest (1)

FType Description: Scenic View

Liberty SP Land Use (1)

Land Use, 2015
Recreational Land



Washington Crossing State Park

NJDEP Bureau of GIS: Mobile Map Package Pilot Maps

Produced by Kevin Burkman
GIS Analyst II
NJDEP Bureau of GIS
April 2024

These project development maps demonstrate the cartographic and data display capabilities of ESRI's Mobile Map Package application on mobile devices, which are currently being developed by the NJDEP/BGIS.

A mobile map package consolidates maps into a single file (.mmpk) that can be shared with an ESRI organizational account and downloaded directly to a mobile device. The package may contain basemap layers, feature data layers, labels, and attribute pop-ups. They have location-based functionality, but do not require network connections, allowing for use off-line.

Project Data Sources: NJDEP